




LEGEND

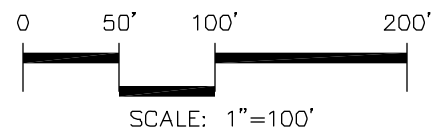

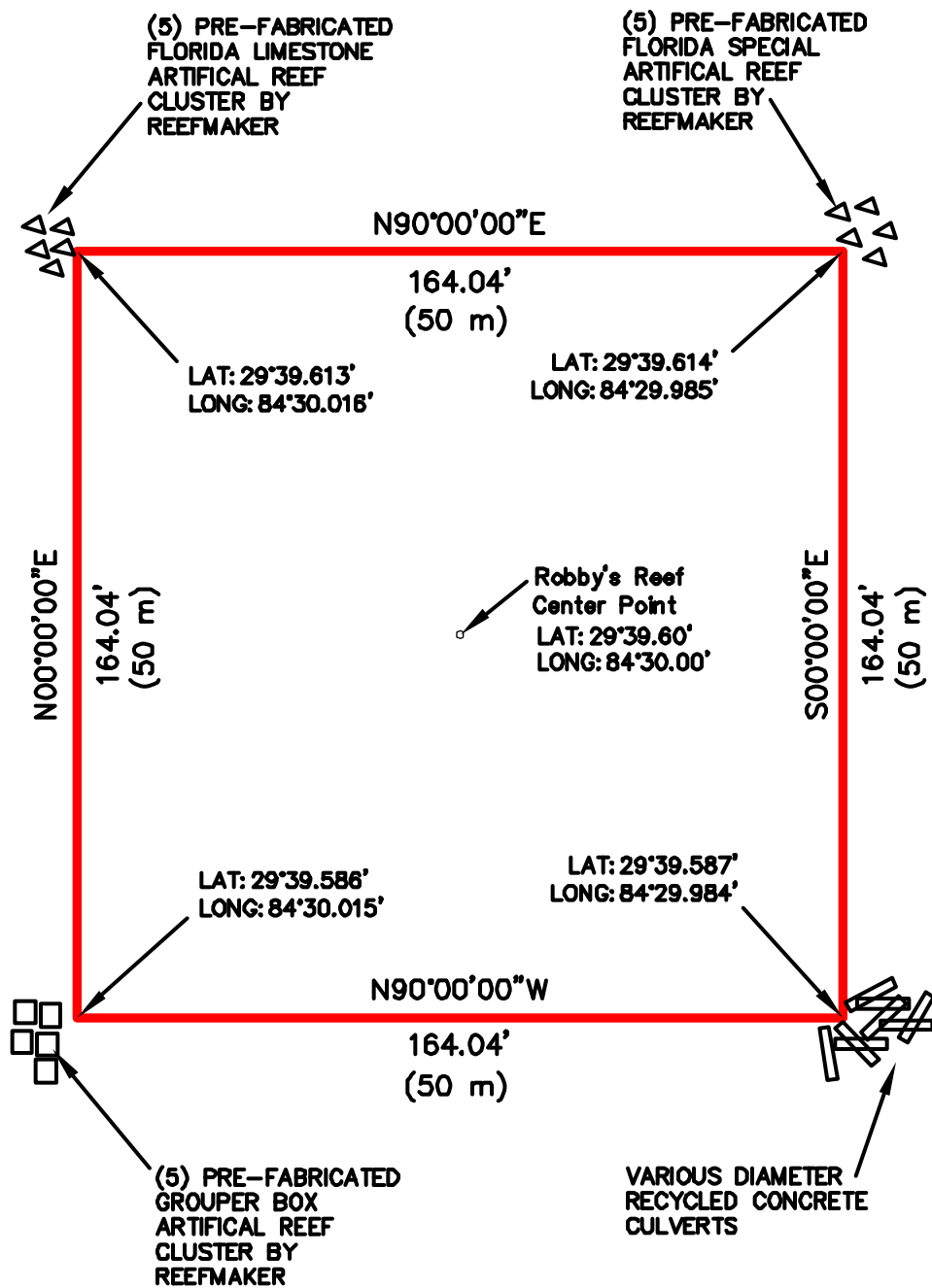
-  PROPOSED REEF SITE
-  EXISTING PERMITTED ROSE CITY REEF BOUNDARY
-  ADJACENT REEFS

ROBBY'S REEF GRANT APPLICATION
SITE MAP

MARCH 20, 2009

SHEET 2.1

User: 11554
H:\CIVIL\Robbys-reef\grant-appl-exhibits.dwg 03/20/2009 09:48:00 AM



ROBBY'S REEF GRANT APPLICATION PROPOSED DESIGN PLAN

MARCH 20, 2009

SHEET 3.0